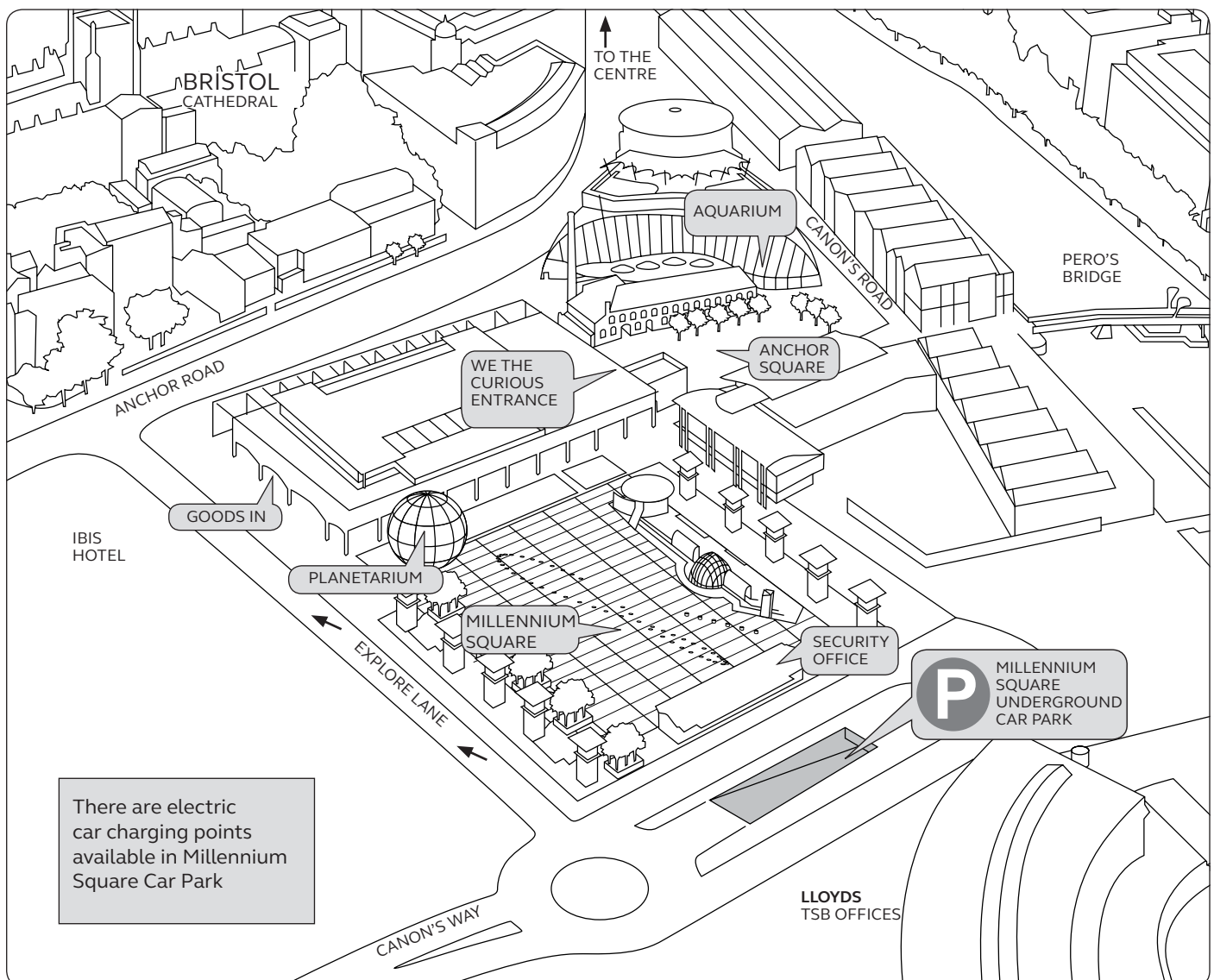
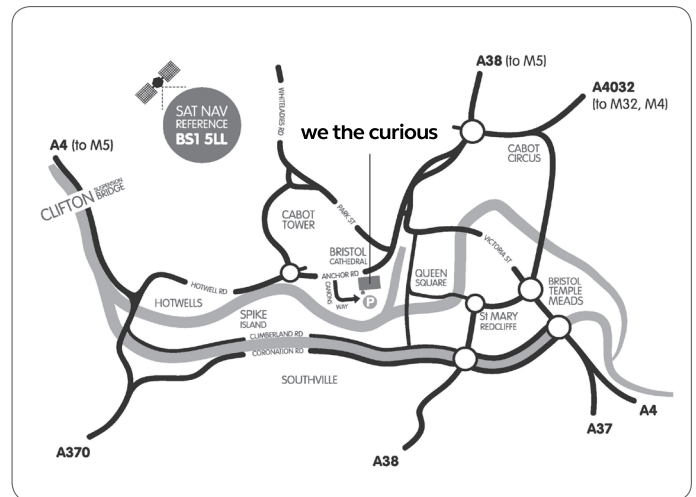
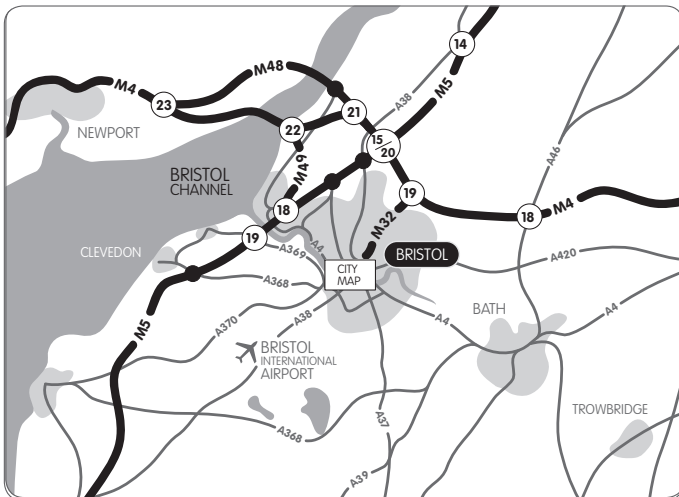


# we the curious location map



## By bicycle

We're located close to the National Cycle Network. We have plenty of cycle parking and a permanent bike pump (for both types of tyre valve) just outside the main entrance.

## By train:

The closest train station is Bristol Temple Meads. From there, We The Curious is a 20 minute walk, a 5 minute taxi ride, a 17 minute ferry ride or a 10 minute bus ride.

## By bus:

The closest train station is Bristol Temple Meads. From there, We The Curious is a 20 minute walk, a 5 minute taxi ride, a 17 minute ferry ride or a 10 minute bus ride. City Sightseeing Bristol run a regular service from Bristol Temple Meads and stop at 19 other stops around the city, including Anchor Road, just outside We The Curious. Please check their timetable before travelling.

**By car:** Sat Nav ref: BS1 5LL

## From M4/M5(N)

Follow the M32 to the end, and follow the city centre signs, then follow signs for the A4 to Anchor Road (or Avonmouth).

## From M5(S)

Exit at Jct 18 and follow the A4 to the city centre, then follow signs for We The Curious.

We The Curious is on Anchor Road with car parking at the end of Canon's Way in Millennium Square's secure underground car park.